



ECF gratefully acknowledges financial support from the European commission. Nevertheless the sole responsibility of this presentation lies with the author. The European Union is not responsible for any use that may be made of the information contained therein.



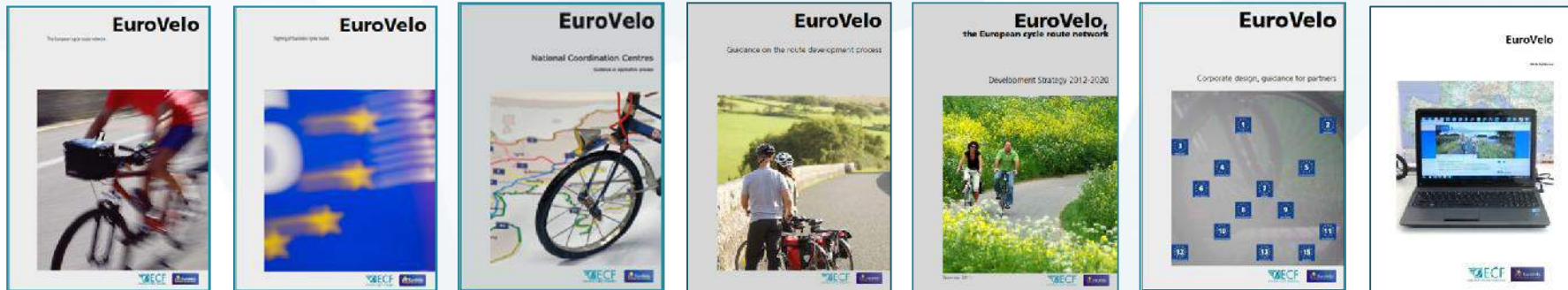
EuroVelo Web Manual

Annual NECC/Cs Meeting, Weil am Rhein
Thursday 18th September 2014

Rue Franklin, 28 1000 Brussels, Belgium Phone: +32 2 880 92 74 Fax: +32 2 880 92 75 office@ecf.com

www.ecf.com

Latest in the EuroVelo publication series...



Contents

1. Introduction
2. EuroVelo Web Strategy
3. EuroVelo.com
4. National EuroVelo websites
5. Partners' websites
6. EuroVelo.org

EuroVelo

Web Guidance

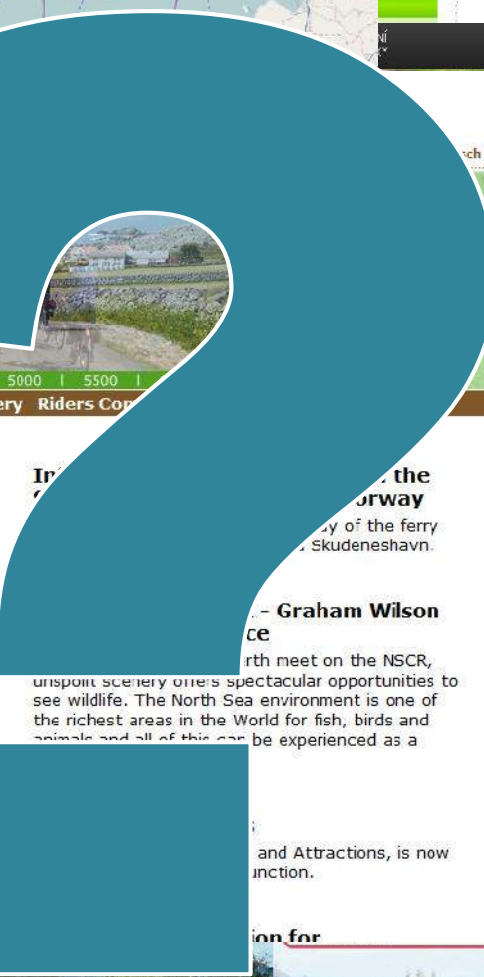


Plan Route 1 Experience Denmark by bike The real experience of Denmark is on a bicycle. Make your own route or be inspired by our routes.

Welcome to the NORTH SEA CYC... NSCR Maps & Information Countries Facts & Figures Tour Planning Photo Gallery Riders Con

Search articles Region Theme Search now Search route All countries Start Finish Search now My Guide Content 0 Open guide

Welcome to the North Sea Cycle Route The North Sea Cycle Route is a 5.000 km chain of exciting experiences waiting for the cycling tourist. Ferries on the route Existing ferry-services along the route.



Onlus ambiente Decaoh English Français Search site OK

nadace partnerství OK E-SHOP

PostBus FLYER MIGROS deutsch français italiano Map Rien de plus simple pour préparer des tours en ligne. Services Bookable offers Accommodation Cycle rental Flyer-Land

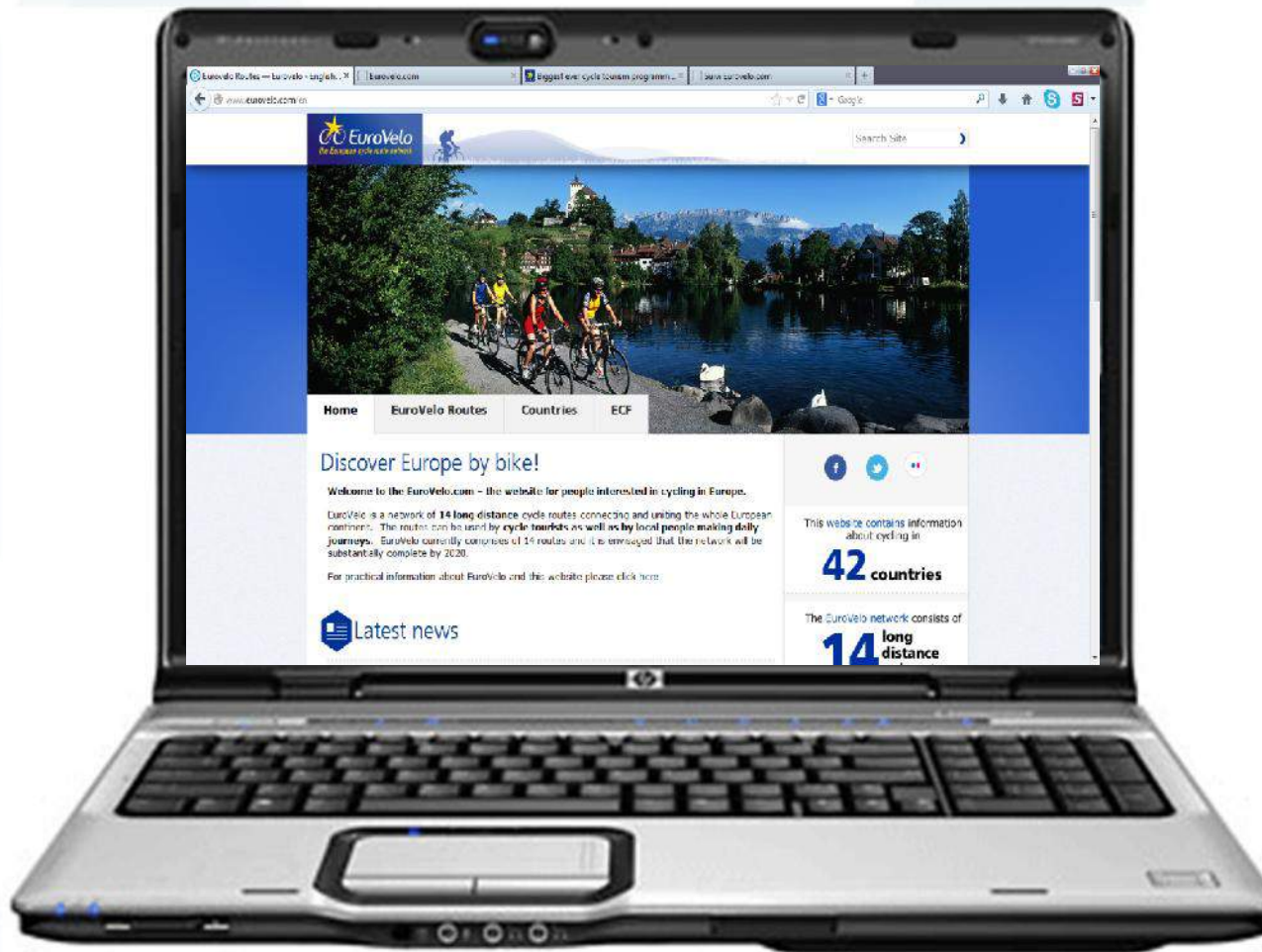
Selected cycling tours

Challenges for the provider

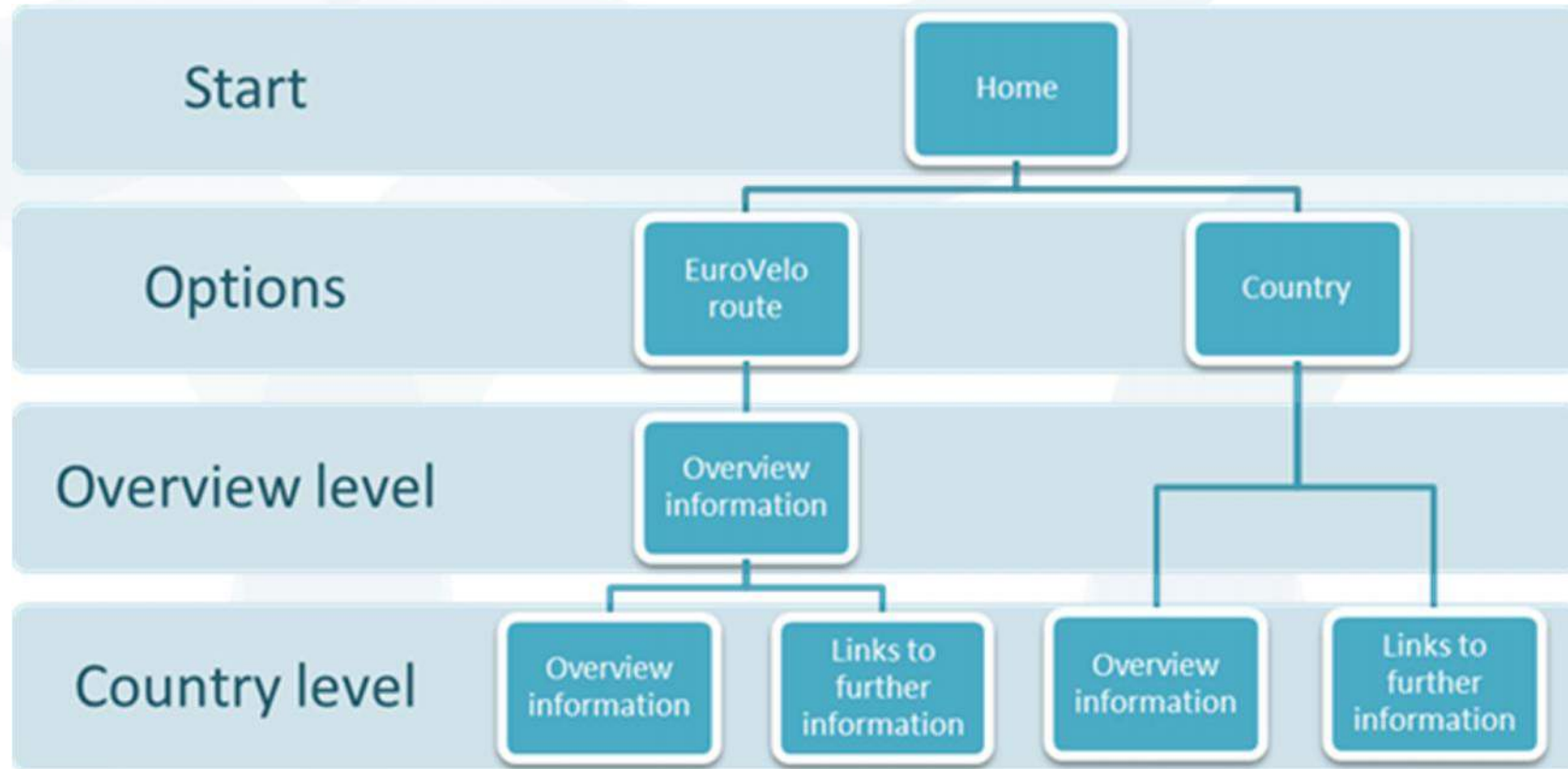
- € Providing all the information that cycle tourists need
- € Keep it up-to-date and relevant
- € Ensuring that it is (organisationally and financially) sustainable
- € Integration of different technical approaches

EuroVelo, the European cycle route network





EuroVelo Web Strategy





[Home](#)

[EuroVelo Routes](#)

[Countries](#)

[ECF](#)

Discover Europe by bike!

Welcome to the EuroVelo.com – the website for people interested in cycling in Europe.

EuroVelo is a network of **14 long distance** cycle routes connecting and uniting the whole European continent. The routes can be used by **cycle tourists as well as by local people making daily journeys**. EuroVelo currently comprises of 14 routes and it is envisaged that the network will be substantially complete by 2020.

For practical information about EuroVelo and this website please [click here](#)

 Latest news



This website contains information about cycling in

42 countries

The EuroVelo network consists of

14 long distance





Switzerland is a natural paradise for active people and with SwitzerlandMobility you can discover the most attractive signposted tours in the country. The route network for "gentle mobility" is unique worldwide and covers all of Switzerland. Whether you're sightseeing or in a hurry, for just a few hours or a whole day; the 8,500 kilometres/5,282 miles of SwitzerlandMobility cycling routes are diverse enough to suit every taste.



EuroVelo 5



EuroVelo 6



EuroVelo 15

National information



SwitzerlandMobility


SwitzerlandMobility, the National Coordination Centre, coordinates and communicates the most attractive, officially signposted routes for walking, cycling, mountainbiking, skating and canoeing in Switzerland. On the SwitzerlandMobility Foundation website, you will be able to access detailed descriptions of EuroVelo routes in Switzerland, including online maps, all kinds of cycling friendly services and links to public transport connections.



available in *en / fr / de / it / it*



<http://www.cycling-in-switzerland.ch> >



SwitzerlandMobility – Cycling in Switzerland



deutsch
français
italiano

Routes

- > National routes
- > Regional routes
- > Local routes
- > Travel reports



Cycling in...

Enter location ...



Selected cycling tours

Services


- > Bookable offers
- > Accommodation
- > Cycle rental
- > Flyer-Land



 EuroVelo 3 - Pilgrims Route


 EuroVelo 4 - Central Europe Route


 EuroVelo 5 - Via Romea Francigena

 EuroVelo 6 - Atlantic - Black Sea


 EuroVelo 7 - Sun Route

 EuroVelo 8 - Mediterranean Route

 EuroVelo 9 - Baltic - Adriatic

 EuroVelo 10 - Baltic Sea Cycle Route

 EuroVelo 11 - East Europe Route

 EuroVelo 12 - North Sea Cycle Route



EuroVelo 1 Atlantic Coast Route



EuroVelo 1

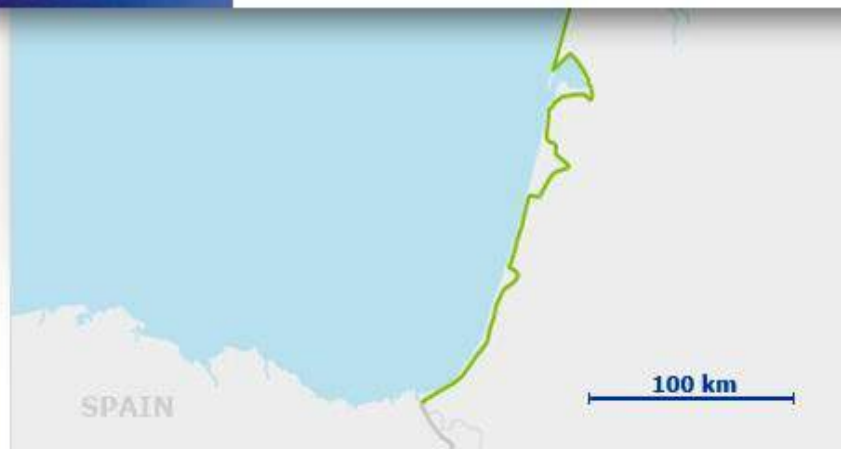
Countries

Norway | United Kingdom | Republic of Ireland | France | Spain | Portugal

EuroVelo 1

Stretching the length of the continent, from Scandinavia to the Algarve, the Atlantic Coast Route connects some of the world's most beautiful seascapes. Expect dramatic fjords, sun-kissed beaches and bustling port towns.





National information



EuroVelo 1 / Velodyssey

La Vélodyssée or 'Velodyssey' is EuroVelo 1 in France. Whether you're looking for a challenge or a leisurely cycle ride, Velodyssey has something for everyone. Get on your bike and experience the wild beauty of a cycle route covering more than 1,200 kilometres from Roscoff, Brittany, down the Atlantic coast in Hendaye to the border with Spain. The sea is never very far away as you discover the best each region has to offer along France's longest waymarked cycle trail. You can plan your very own Velodyssey in advance or just take off on the spur of the moment thanks to a dedicated website which describes 15 daily sections. A voyage of discovery awaits you on the french part of EuroVelo 1, a route that was awarded 'cycling route of the year 2013' at the Vakantiebeurs 2013 by the Dutch themselves !



available in *en / fr*



<http://www.velodyssey.com/>



Log in

French

La Véloodyssée : A 1400 km long cycle route along the Atlantic



The Velodyssey - L'île d'Olonne - Vendée
© The Velodyssey - J. Damase

- LA VÉLODYSSÉE
- THE 15 SECTIONS
- SUGGESTED TOURS
- PRACTICAL INFO
- FAQ

Find my cycling route

Destination

Level

Theme

VIEW THE STAGE(S) (62)



Velodyssey, the Atlantic cycling route

Whether you're looking for a challenge or a leisurely cycle ride, Velodyssey has something for everyone. Get on your bike and experience the wild beauty of a cycle route covering more than 1,200 kilometres from Brittany down the Atlantic coast to the border with Spain. The sea is never very far away as you discover the best each region has to offer along France's longest waymarked cycle trail.

With our interactive maps and recommendations of the



National information



EuroVelo 6 / France

The EV6 route from Saint-Nazaire to Besançon along the Loire and the Saone Rivers is the most famous and prestigious cycle tourist route in all of France. Two-thirds of the route passes through the Loire Valley, which has been listed as a World Heritage site by UNESCO. This part of the EuroVelo 6 route has many connections with royalty with an unbelievable number of castles, each one more magnificent than the previous. As the route follows the course of rivers, it is generally quite flat making it ideal cycling territory for those with children.



available in [en](#) / [fr](#) / [de](#)

<http://en.eurovelo6.org/>

Regional information



EuroVelo 6 / Loire à vélo

Cycling from Saint-Nazaire to Nevers along the Loire Valley is the most famous and prestigious cycle tourist route in France. Two-thirds of the route covers a perimeter that is listed as a world heritage site by Unesco. This part of the 'Cycle along the Loire' trail is also the most royal section of the EuroVelo 6 route. The unbelievable number of Loire castles, each one more magnificent than the previous, and the flat land makes cycling particularly appropriate for visiting this region, even with children.



[en](#) / [fr](#) / [de](#)

<http://www.cycling-loire.com/>



Greenways.cz

National web site of Nadace Partnerství with long distance routes and greenways in the Czech Republic as well as information on funding and assistance available for partners.



available in *en / de / cs*



<http://www.greenways.cz> >




CzechMobil (Česko jede)

National portal on cycle tourism in the Czech Republic and active tourism in near future.



available in *en / de / cs*



Ceskojede.cz

<http://www.ceskojede.cz/> >



Public transport information

National web site with information on train, bus and public transport connections and travel with a bicycle in the Czech Republic.



available in *en / de / cs*

<http://www.idos.cz/> >



Czech Railways (České dráhy)

Route status



National EuroVelo Websites



Content:

1. Route description (including signing)
2. Electronic maps / GPS
3. Printed material
4. Public transport connections
5. Cycle friendly services
6. Bike rental facilities
7. Bookable offers
8. Points of interest
9. Cycle events
10. Pedelec information

Home > Welcome to all cyclists

Welcome to all cyclists

So you want to find out more about cycling (holidays) in the Netherlands? Great! Because there is a real cycling culture in the Netherlands. People don't just cycle for leisure here, but also to get about and commute to work. You will see all kinds of cyclists on the road: office workers with briefcases slung over their shoulders, students with their school bags secured on the back of their bikes, mothers on carrier bikes with their children, dog owners with their pooches in dog trailers. And let's not forget the many recreational cyclists.

The Netherlands is the perfect place to explore by bike. The country has many cycle paths and signposted cycle routes, the landscape is flat, distances are short and there is lots to see and do along the way. So come visit the Netherlands and get on a bike!

Cycling in the Netherlands

Everything you need to know about Dutch cycling culture. Did you know that every Dutch person owns at least two bikes? That cycle helmets are not compulsory? And that there are 17,000 km of cycle paths?

[Read more >](#)



Online cycle route planner

The online cycle route planner allows you to plan your cycle trip through the whole of the Netherlands. Whether you are planning a short trip or a multi-day cycle tour. You will also find points of interest and a list of cycle-friendly places to eat, drink and stay.

[Read more >](#)



Quick menu

- ▶ [Online cycle route planner](#)
- ▶ [Cycle maps and guides](#)
- ▶ [Cycle-friendly places to eat, drink and stay](#)
- ▶ [Cycling packages](#)
- ▶ [Overview and GPS tracks long-distance routes](#)

Rhine Cycle Route (EV15)

The Internationale Rijnroute (International Rhine Route) stretches from the source of the Rhine in Switzerland, via Germany and the Netherlands, to its estuary in the North Sea. If 1,300 kilometres of cycling is too much for you, you could just cycle the Dutch part of the route.

[Read more >](#)



[Новини](#)[Мережа EuroVelo](#)[Маршрут в Україні](#)[Співробітництво](#)[Звантажити](#)[Контакти](#)

[Головна](#) >> [Маршрут в Україні](#)

EuroVelo в Україні

Категорія: [Загальна інформація](#)



Стратегічним планом розвитку мережі EuroVelo передбачений єдиний маршрут, який має проходити територією України. Він називається "Центрально-Європейський Маршрут", або EuroVelo-4.



Знайдіть нас у Facebook



Асоціація велосипедистів Києва

[Подобається!](#)

1 905 людям подобається Асоціація велосипедистів Києва.



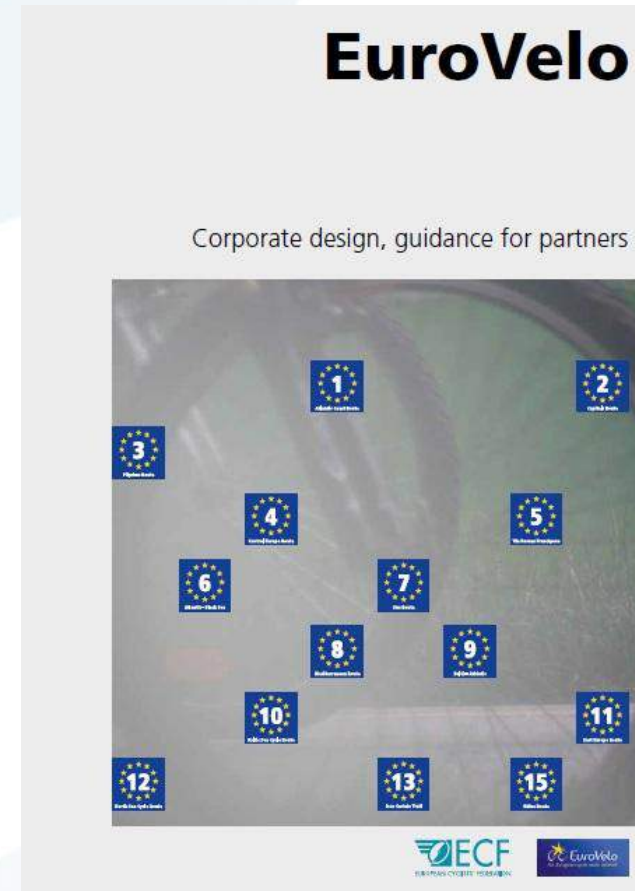


Da bi izboljšali uporabniško izkušnjo, na tej spletni strani uporabljamo "piškotke" (cookies). Z nadaljnjo uporabo te spletne strani, se strinjate s shranjevanjem le-teh v vašem brskalniku.

[se strinjam](#)

EuroVelo visual elements

- € Route information panels
- € Schematic diagram
- € Colours
- € EuroVelo logo



Route information panels



Route information panels

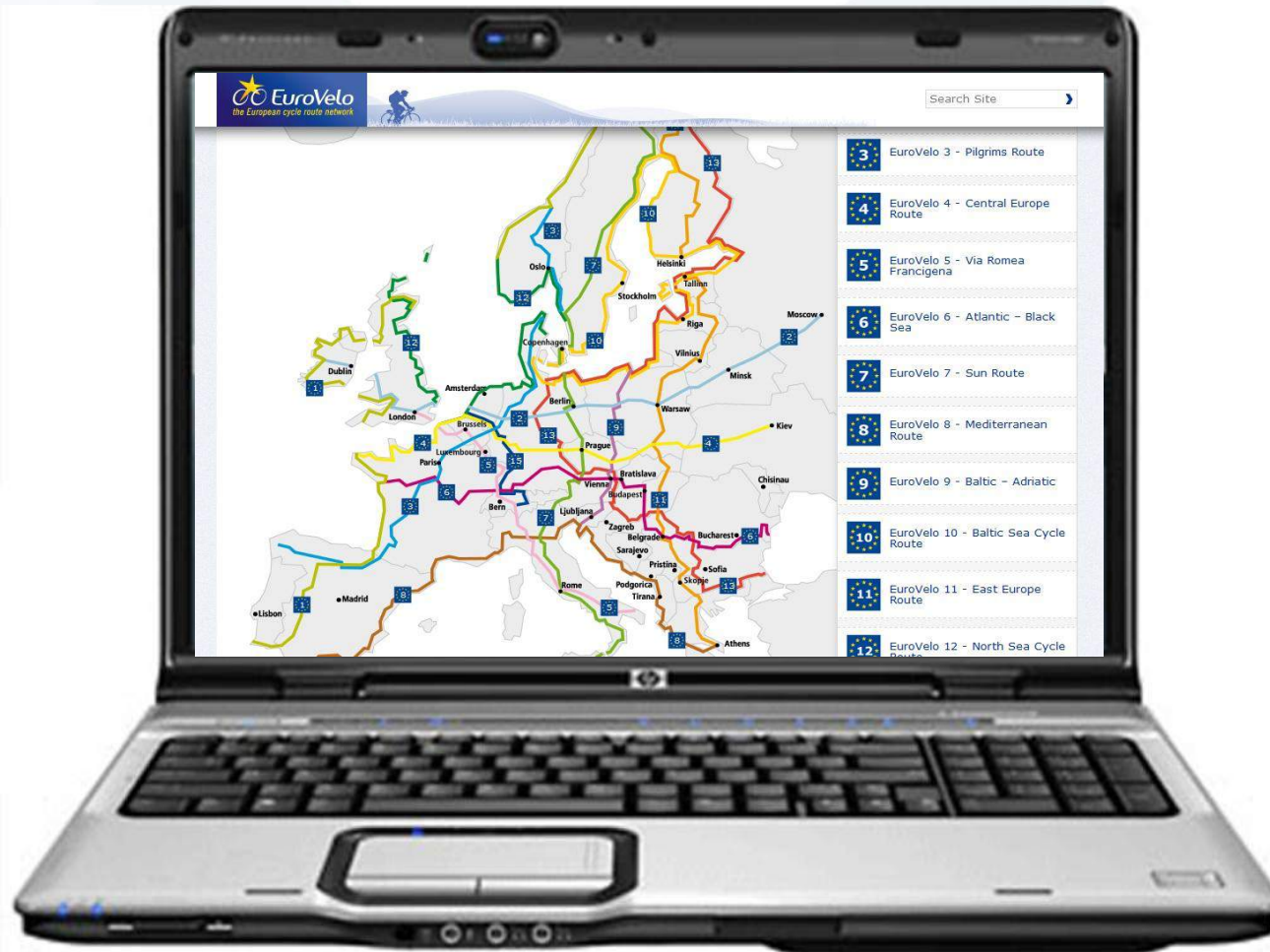


Schematic diagram

1. Title: "EuroVelo, the European cycle route network"
2. Reference to www.EuroVelo.com or www.EuroVelo.org
3. Year of publication



Schematic diagram



Colours



Atlantic Coast Route



Atlantic Coast Route

cmyk 25/0/100/15
RGB 192/201/35
www #c0c923



Capitals Route



Capitals Route

cmyk 39/0/0/15
RGB 174/199/223
www #aec7df



Pilgrims Route



Pilgrims Route

cmyk 100/0/0/0
RGB 7/161/226
www #07a1e2



Central Europe Route



Central Europe Route

cmyk 0/0/100/0
RGB 251/243/18
www #fbf312



Via Romea Francigena



Via Romea Francigena

cmyk 0/41/0/0
RGB 229/185/213
www #e5b9d5



Atlantic - Black Sea



Atlantic-Black Sea

cmyk 0/100/0/0
RGB 198/0/134
www #c60086



Sun Route



Sun Route

cmyk 61/0/100/0
RGB 147/191/60
www #93bf3c



Mediterranean Route



Mediterranean Route

cmyk 30/66/100/0
RGB 171/114/44
www #ab722c



Baltic-Adriatic



Baltic-Adriatic

cmyk 30/66/0/0
RGB 175/117/177
www #af75b1



Baltic Sea Cycle Route



Baltic Sea Cycle Route

cmyk 0/20/100/0
RGB 239/213/31
www #efd51f



East Europe Route



East Europe Route

cmyk 0/46/100/0
RGB 222/166/37
www #dea625



North Sea Cycle Route



North Sea Cycle Route

cmyk 100/0/100/0
RGB 47/159/72
www #2f9f48



Iron Curtain Trail



Iron Curtain Trail

cmyk 0/85/85/0
RGB 202/76/57
www #ca4c39



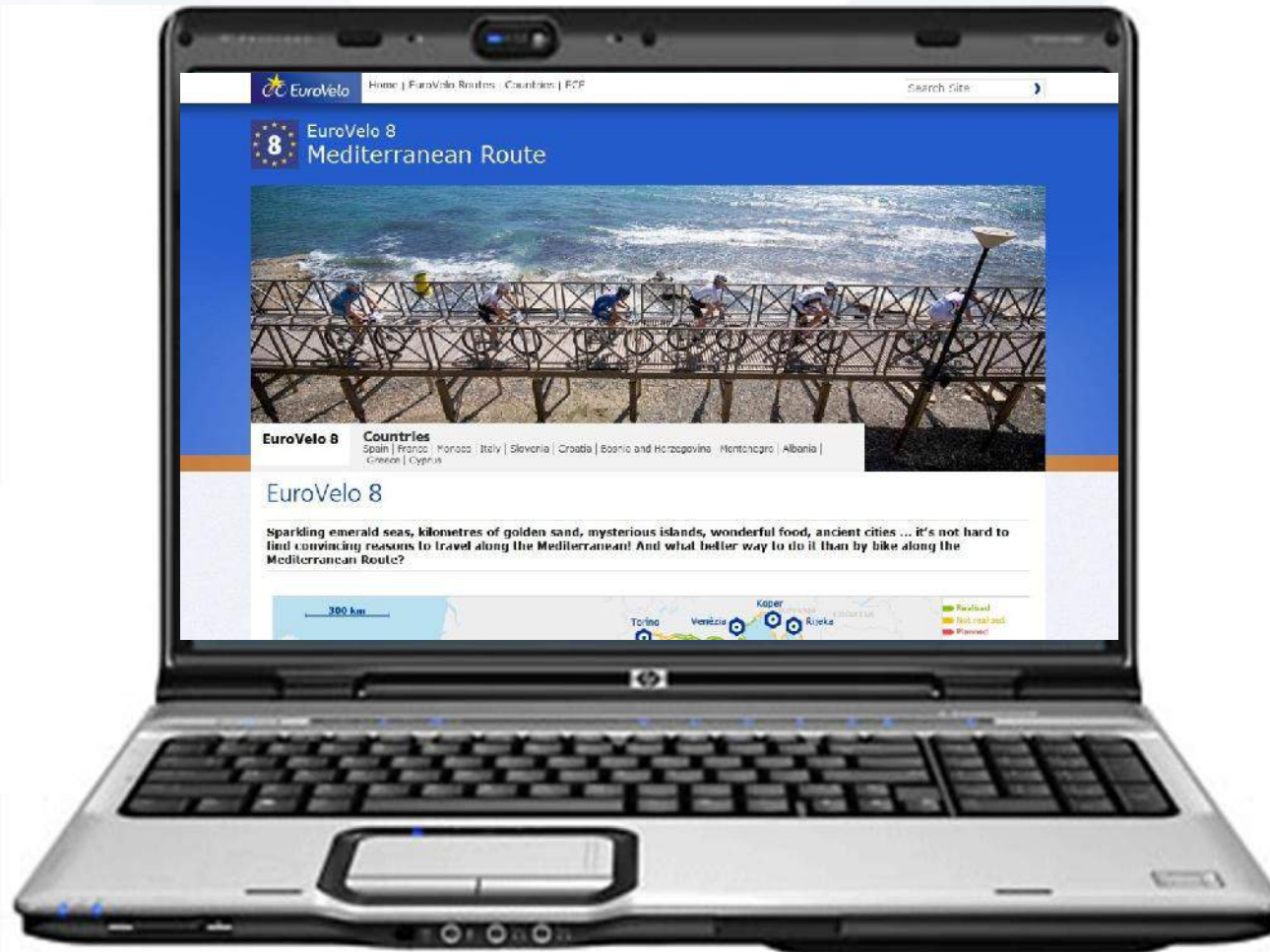
Rhine Route



Rhine Route

cmyk 100/80/0/0
RGB 49/60/153
www #313c99

Colours



EuroVelo logo

€ Free information

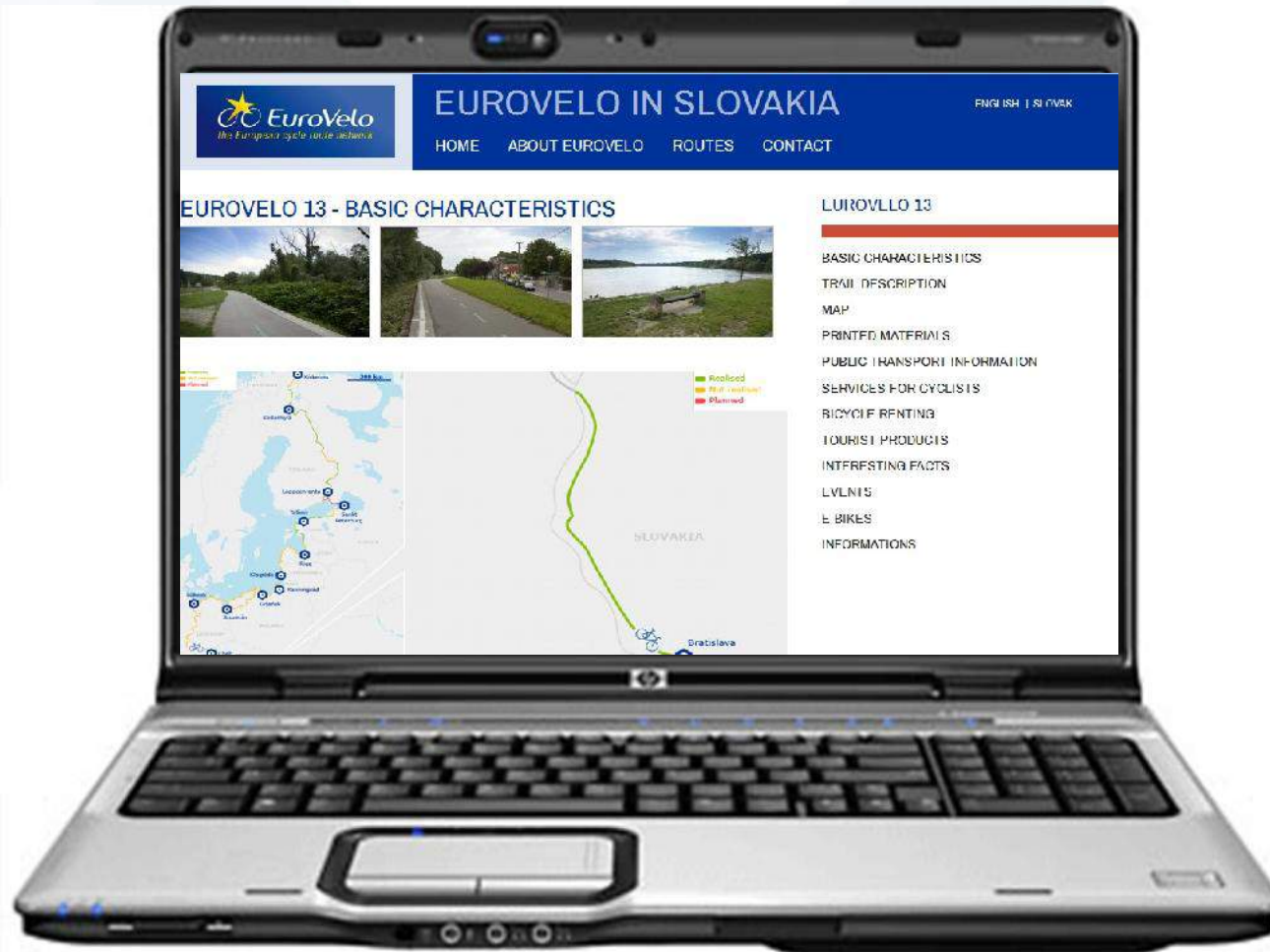
- ECF or relevant NECC/C is sent proposal in final format.
- If reference is correct and appropriate confirmation will be sent.
- Examples of printed material should be provided.

€ Commercial material

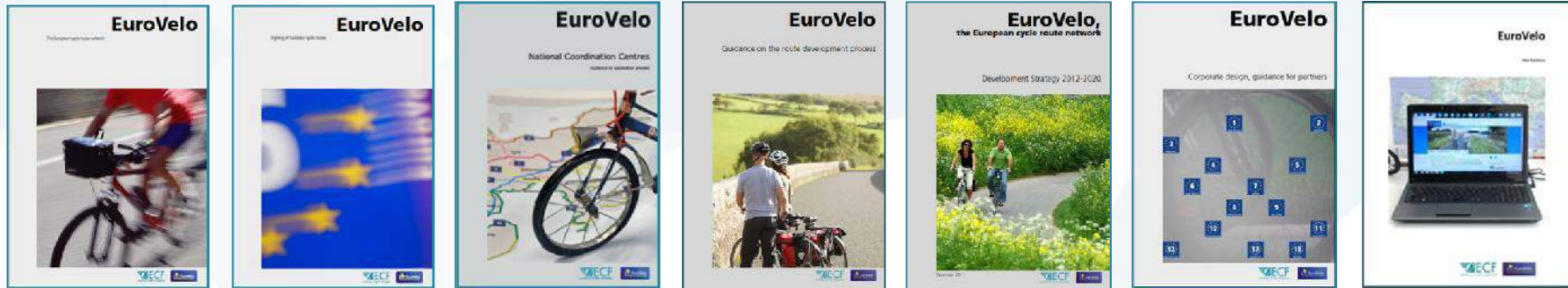
- Enter into contract with the ECF



EuroVelo Logo



Further information



Manuals available from:

www.eurovelo.org/downloads



What would you like to see?

Rue Franklin, 28 1000 Brussels, Belgium Phone: +32 2 880 92 74 Fax: +32 2 880 92 75 office@ecf.com

www.ecf.com